

West Sussex County Council
 Highways & Transport
 The Grange
 Tower Street
 Chichester
 West Sussex
 PO19 1RH

CRAWLEY BOROUGH: POUND HILL NORTH AND THREE BRIDGES WARDS

WAITING RESTRICTIONS

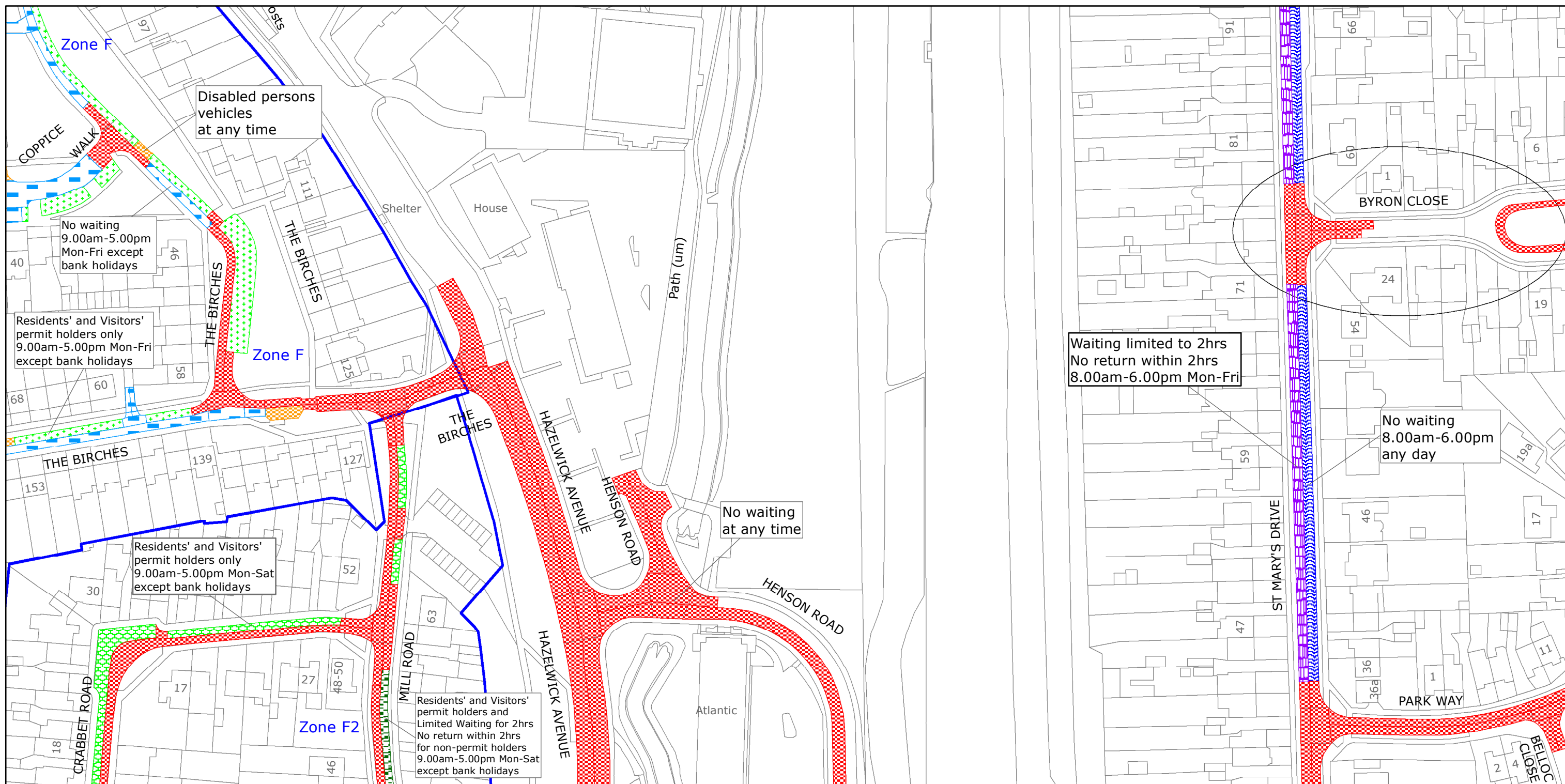
Reproduced from or based upon 2019 Ordnance Survey mapping with permission of the Controller of HMSO (c) Crown Copyright reserved.
 Unauthorised reproduction infringes Crown copyright and may lead to prosecution or civil proceedings West Sussex County Council Licence No. 100018485

TILE REF NO:
TQ2837SEN

SHEET ISSUE NO 6
 SHEET ACTIVE FROM - 15/07/2019



SCALE:
 1:1250
 at A3 size



West Sussex County Council
Highways & Transport
The Grange
Tower Street
Chichester
West Sussex
PO19 1RH

CRAWLEY BOROUGH: POUND HILL NORTH & FORGE WOOD AND THREE BRIDGES WARDS

PROPOSED WAITING RESTRICTIONS (07.01.2020-JC)

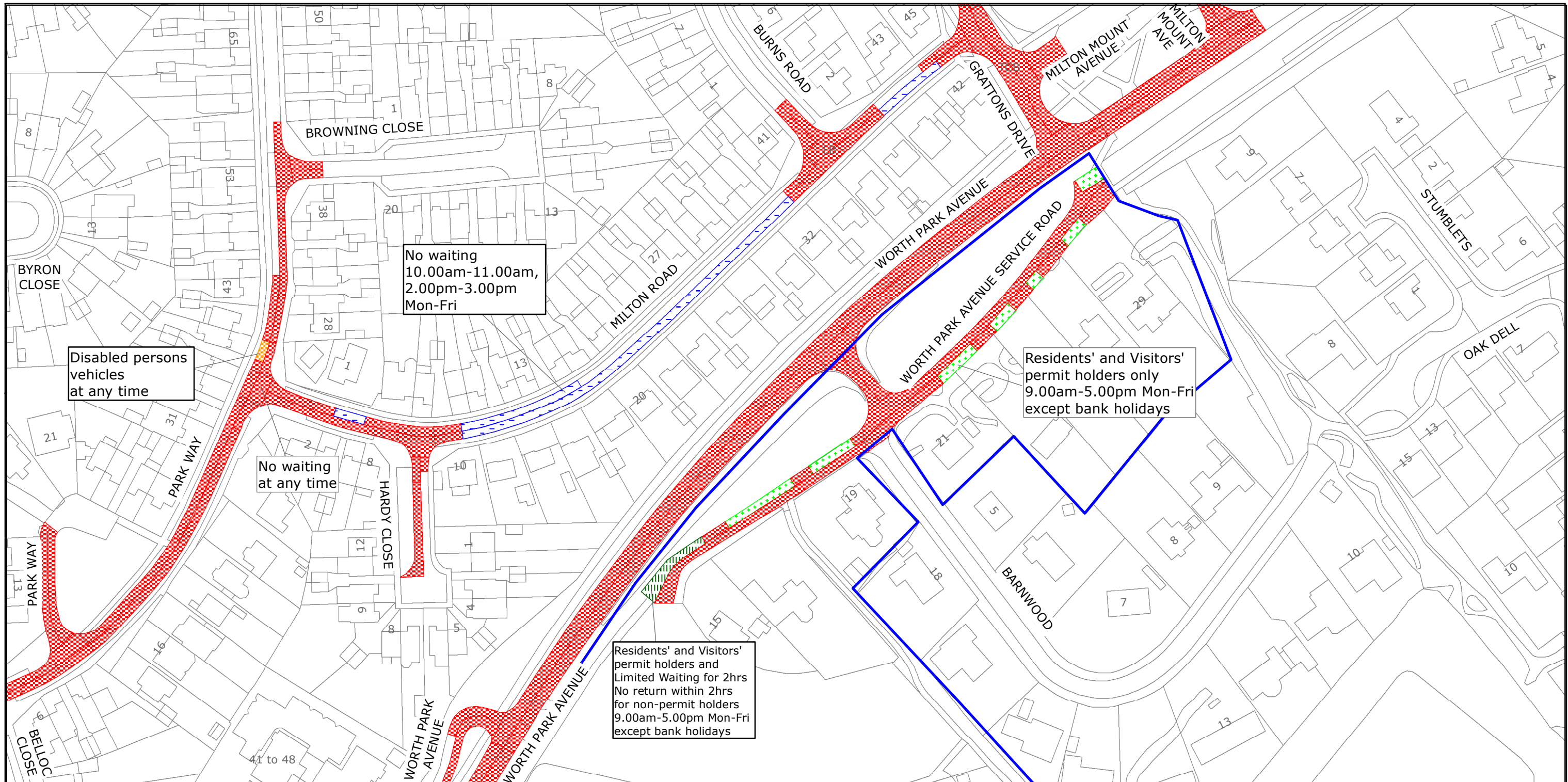
Reproduced from or based upon 2020 Ordnance Survey mapping with permission of the Controller of HMSO (c) Crown Copyright reserved.
Unauthorised reproduction infringes Crown copyright and may lead to prosecution or civil proceedings West Sussex County Council Licence No. 100018485

**TILE REF NO:
TQ2837SEN**

SHEET ISSUE NO 7_CRW1902
SHEET ACTIVE FROM - DD/MM/YYYY



SCALE:
1:1250
at A3 size



West Sussex County Council
Highways & Transport
The Grange
Tower Street
Chichester
West Sussex
PO19 1RH

CRAWLEY BOROUGH: POUND HILL NORTH WARD AND POUND HILL SOUTH & WORTH WARDS

WAITING RESTRICTIONS

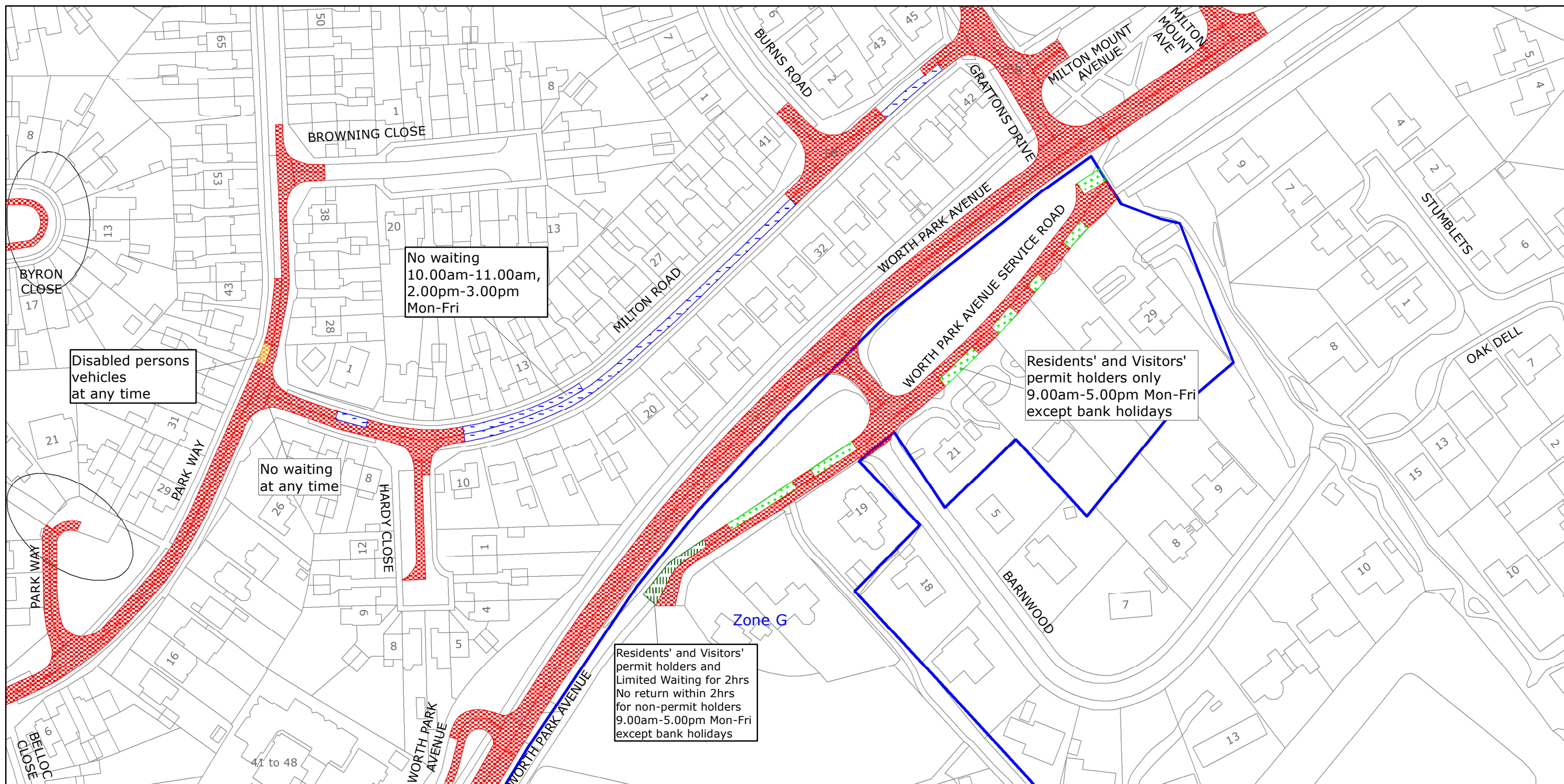
Reproduced from or based upon 2019 Ordnance Survey mapping with permission of the Controller of HMSO (c) Crown Copyright reserved.
Unauthorised reproduction infringes Crown copyright and may lead to prosecution or civil proceedings West Sussex County Council Licence No. 100018485

**TILE REF NO:
TQ2937SWN**

SHEET ISSUE NO 8
SHEET ACTIVE FROM - 15/07/2019



SCALE:
1:1250
at A3 size



West Sussex County Council
Highways & Transport
The Grange
Tower Street
Chichester
West Sussex
PO19 1RH

CRAWLEY BOROUGH: POUND HILL NORTH & FORGE WOOD AND POUND HILL SOUTH & WORTH WARDS

PROPOSED WAITING RESTRICTIONS (07.01.2020-JC)

Reproduced from or based upon 2020 Ordnance Survey mapping with permission of the Controller of HMSO (c) Crown Copyright reserved.
Unauthorised reproduction infringes Crown copyright and may lead to prosecution or civil proceedings West Sussex County Council Licence No. 100018485

**TILE REF NO:
TQ2937SWN**

SHEET ISSUE NO 9_CRW1902
SHEET ACTIVE FROM - DD/MM/YYYY



SCALE:
1:1250
at A3 size